




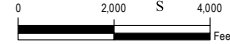
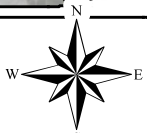


Data Source: City of San Antonio Enterprise GIS, Bexar Metro 911, Bexar Appraisal District
 This geographic information system product, prepared for the City of San Antonio, is provided "as is" without warranty of any kind, and the City of San Antonio expressly disclaims any and all warranties, including but not limited to the implied warranties of merchantability and fitness for a particular purpose. The City of San Antonio shall not be liable for any damages, including but not limited to direct, indirect, or consequential damages, arising from the use of this information provided to you by the City of San Antonio or from a third party. In no event shall the City of San Antonio be liable for any damages, including but not limited to direct, indirect, or consequential damages, arising from the use of this information provided to you by the City of San Antonio or from a third party. Where contact is required, City of San Antonio, Department for Geographic Information Systems, 1000 North Loop West, San Antonio, TX 78205.
 Map Created by: Gustavo Gutierrez
 Map Last Edited: 6/9/2022
 Map File Location: \\fscommon\misc\GIS\Plan\B\plan_lib\Archived\Neighborhoods\Land_Use\Amendments\Amend_2111600044_Camp_Bullis_B&WZ0.mxd
 PDF Filename: 2295GG.pdf

-  Site
-  Military Protection Area
-  Military Bases
-  City of San Antonio
-  Cities and Towns



Camp Bullis Extraterritorial Jurisdiction Military Protection Area Land Use Plan

Proposed Plan Amendment 2211600044 Area

City of San Antonio
 Planning and Community
 Development Department
 John M. Dugan, AICP
 Director

City of San Antonio
 Planning and Community
 Development Department
 PO Box 639968
 San Antonio, TX 78263

